

# Leighton Township

















Allegan County, Michigan

## Official Zoning Map

as amended through June 13, 2019


### Legend

#### Zoning

-  Agricultural
-  R-1, Rural Estate
-  R-2, Low Density Residential
-  R-3, Medium Density Residential
-  LR, Lake Residential
-  C-1, Neighborhood Business
-  C-2, General Business
-  I-1, Industrial
-  O/I, Office/Industrial
-  PD, Planned Development
-  PLD, Planned Lakeside Development
-  MUPD, Mixed Use Planned Development
-  Riparian Area Protection Zone
-  RCD - Rural Corridor Overlay District
-  Wireless Communication Overlay District
-  Conditional Rezoning (see A and B)

A. PPN 03-13-216-033-00; Ord 2005-10-01  
B. PPN 03-13-019-009-00; Ord 2007-11-01

1 inch = 3,000 feet



**williams&works**  
engineers | surveyors | planners

